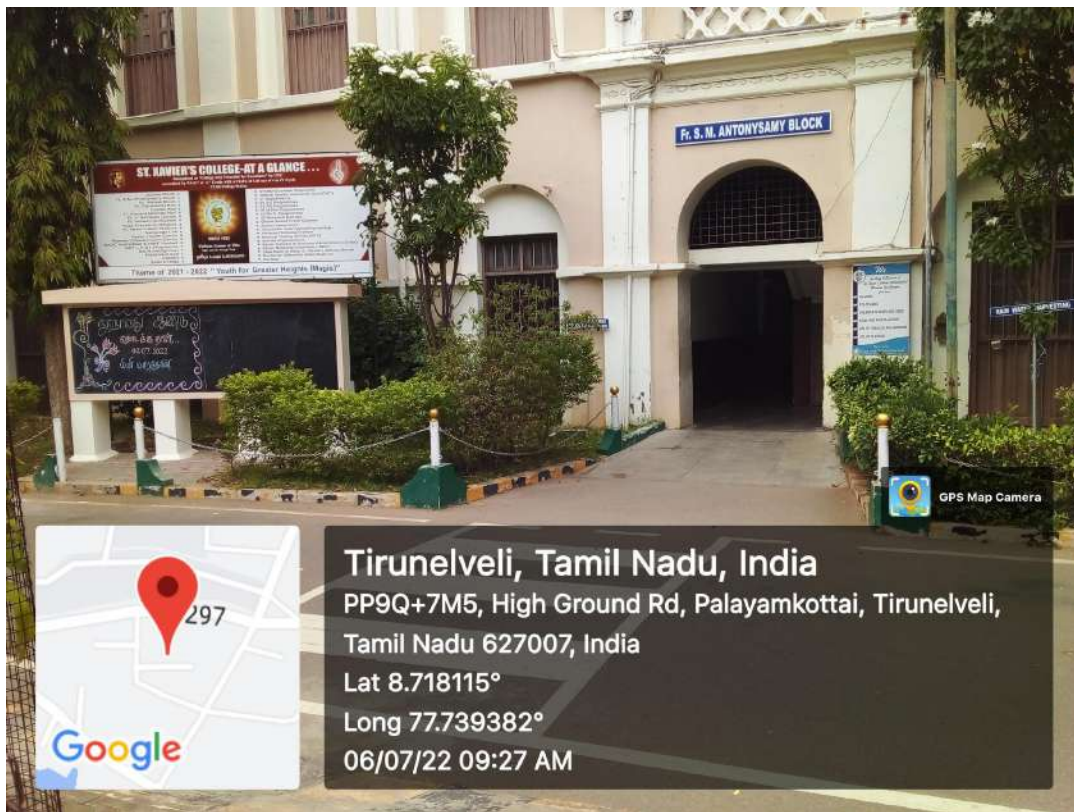
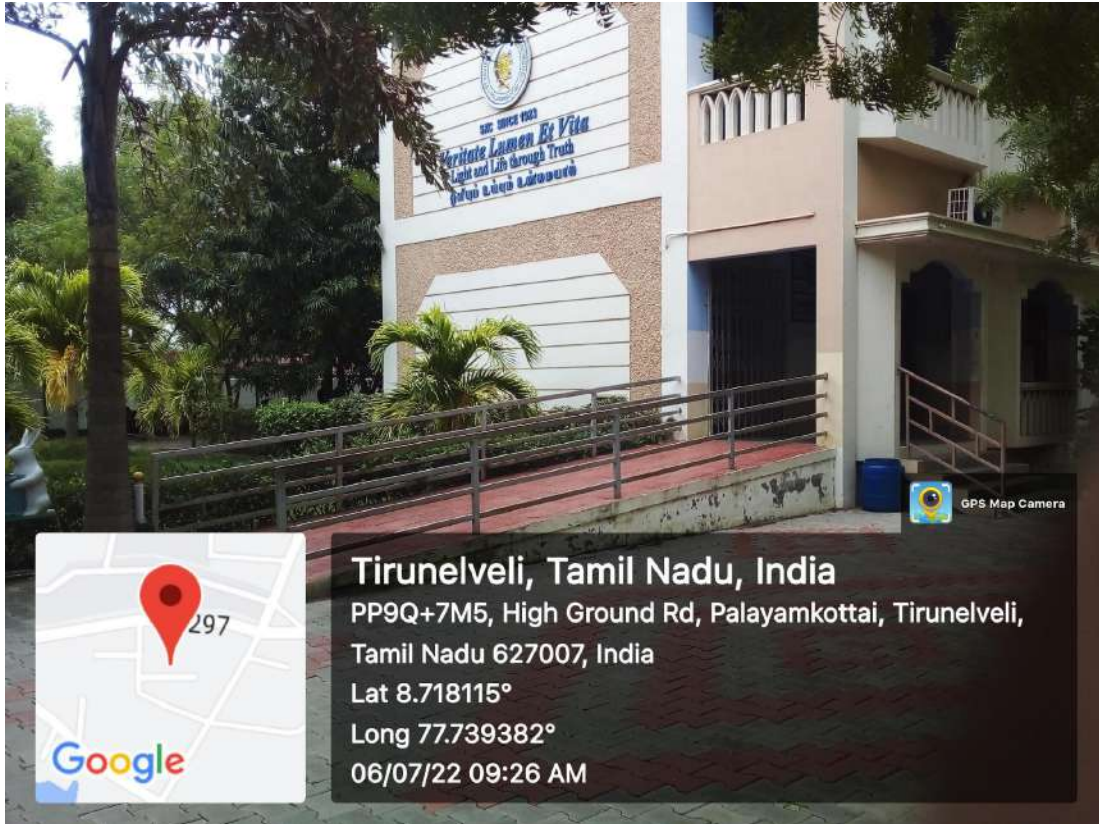
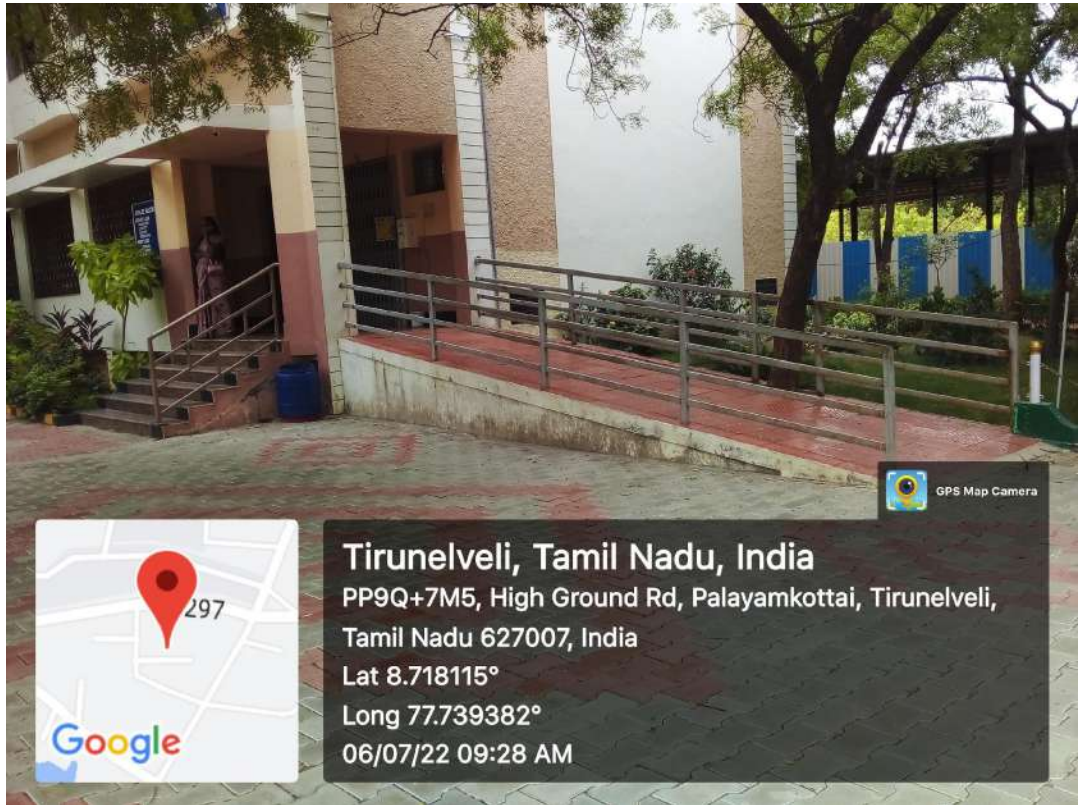


The Institution has a disabled-friendly and barrier-free environment:


1. Ramps/lifts for easy access to classrooms and centers







**Tirunelveli, Tamil Nadu, India**  
PP9Q+7M5, High Ground Rd, Palayamkottai, Tirunelveli,  
Tamil Nadu 627007, India  
Lat 8.718115°  
Long 77.739382°  
06/07/22 09:28 AM



**Tirunelveli, Tamil Nadu, India**  
PP9Q+7M5, High Ground Rd, Palayamkottai, Tirunelveli,  
Tamil Nadu 627007, India  
Lat 8.718115°  
Long 77.739382°  
06/07/22 09:35 AM



GPS Map Camera



**Tirunelveli, Tamil Nadu, India**

PP9Q+7M5, High Ground Rd, Palayamkottai,

Tirunelveli, Tamil Nadu 627007, India

Lat 8.718115°

Long 77.739382°

06/07/22 05:13 PM



LADIES TOILET

GPS Map Camera



**Tirunelveli, Tamil Nadu, India**

No: 6, Soueashta Ramasamy Koil Street, Palayamkottai,  
Palayamkottai, Tirunelveli, Tamil Nadu 627002, India

Lat 8.718481°


Long 77.739579°

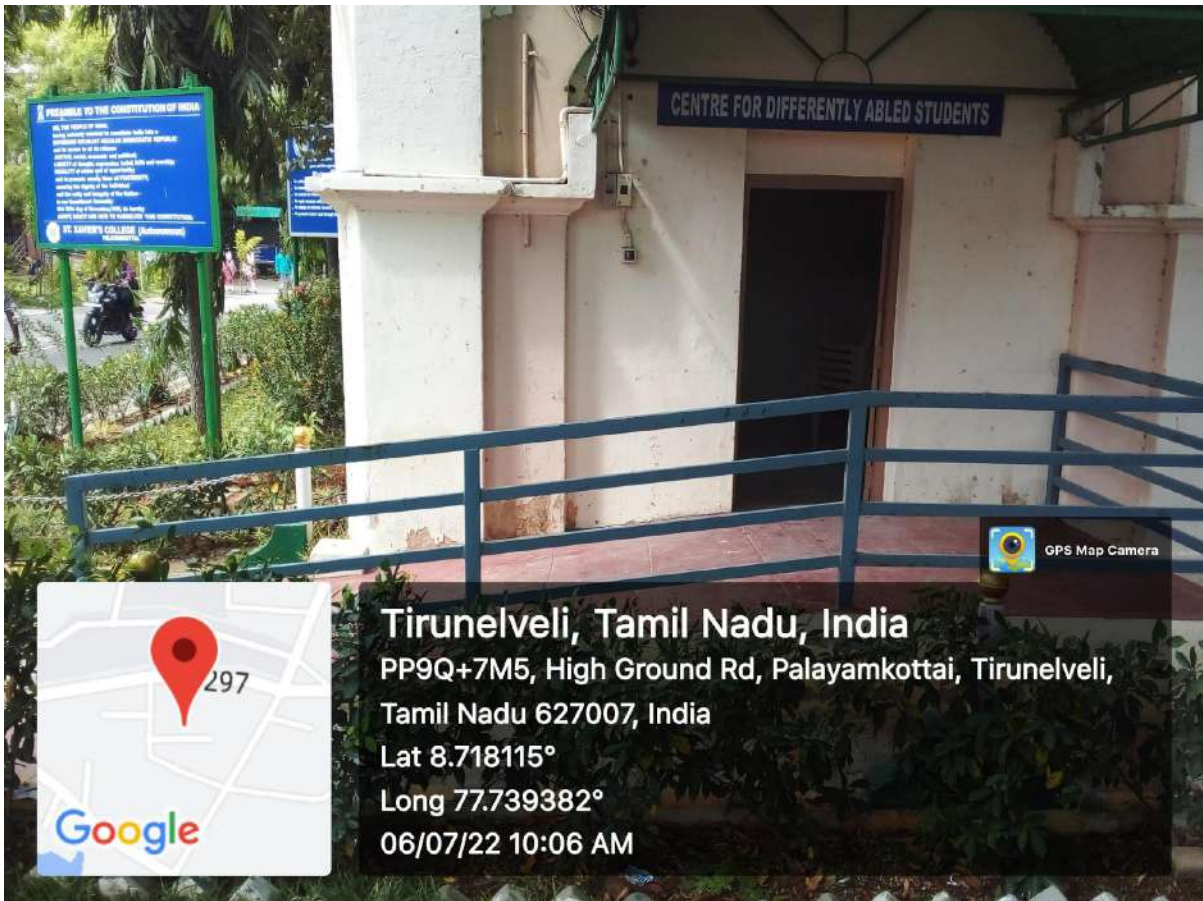
11/05/22 05:25 PM

# Lift

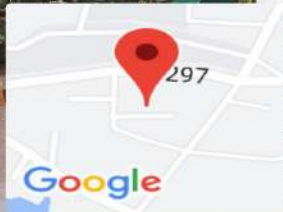


## 2. Disabled-friendly washrooms





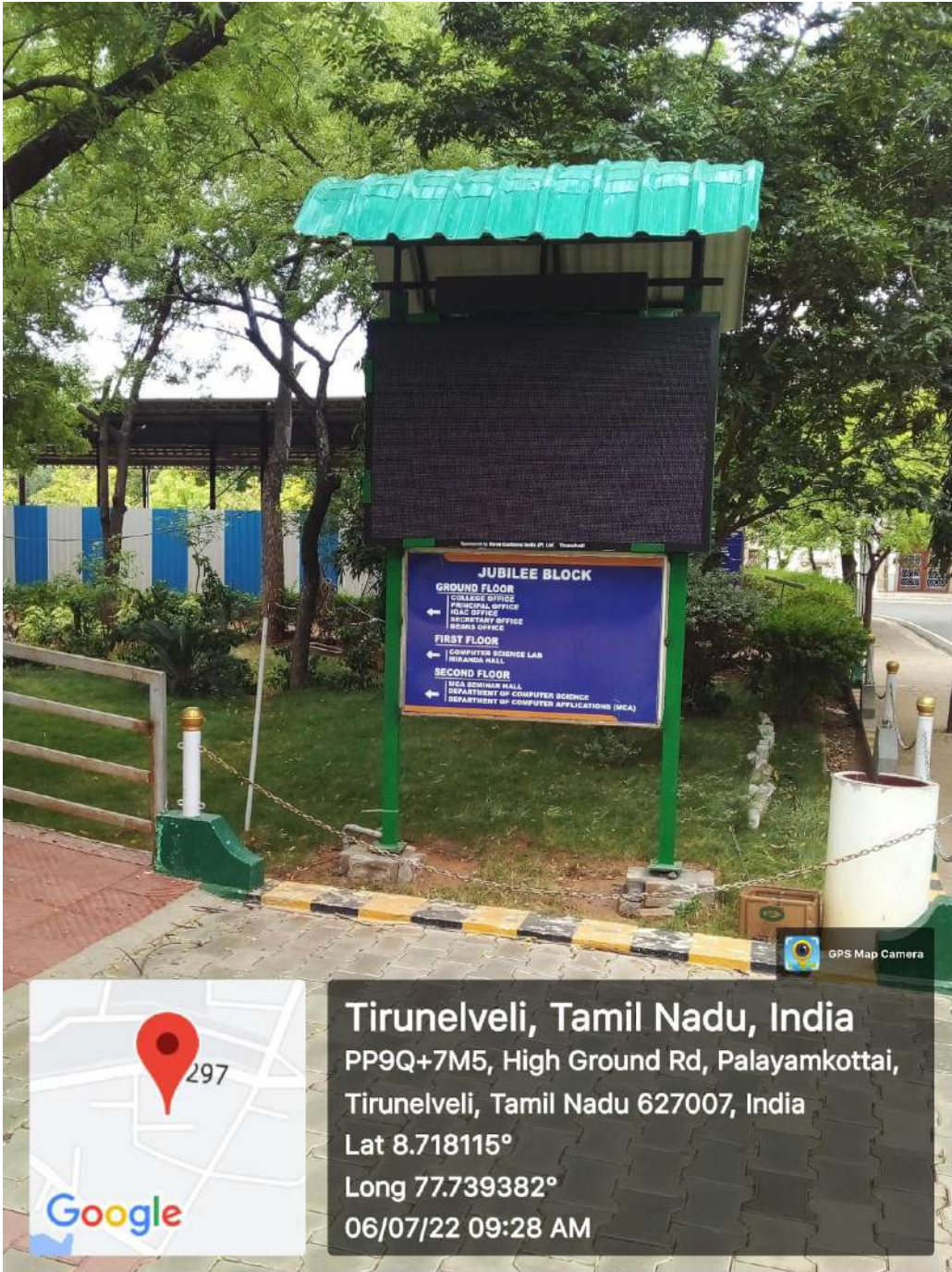
**Tirunelveli, Tamil Nadu, India**  
PP9Q+7M5, High Ground Rd, Palayamkottai, Tirunelveli,  
Tamil Nadu 627007, India  
Lat 8.718115°  
Long 77.739382°  
06/07/22 10:06 AM

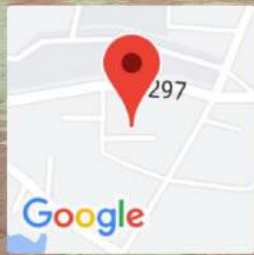


**Tirunelveli, Tamil Nadu, India**  
PP9Q+7M5, High Ground Rd, Palayamkottai, Tirunelveli,  
Tamil Nadu 627007, India  
Lat 8.718115°  
Long 77.739382°  
06/07/22 10:06 AM

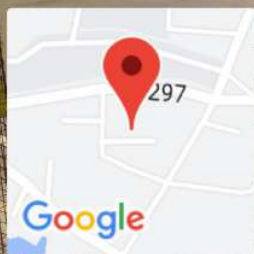
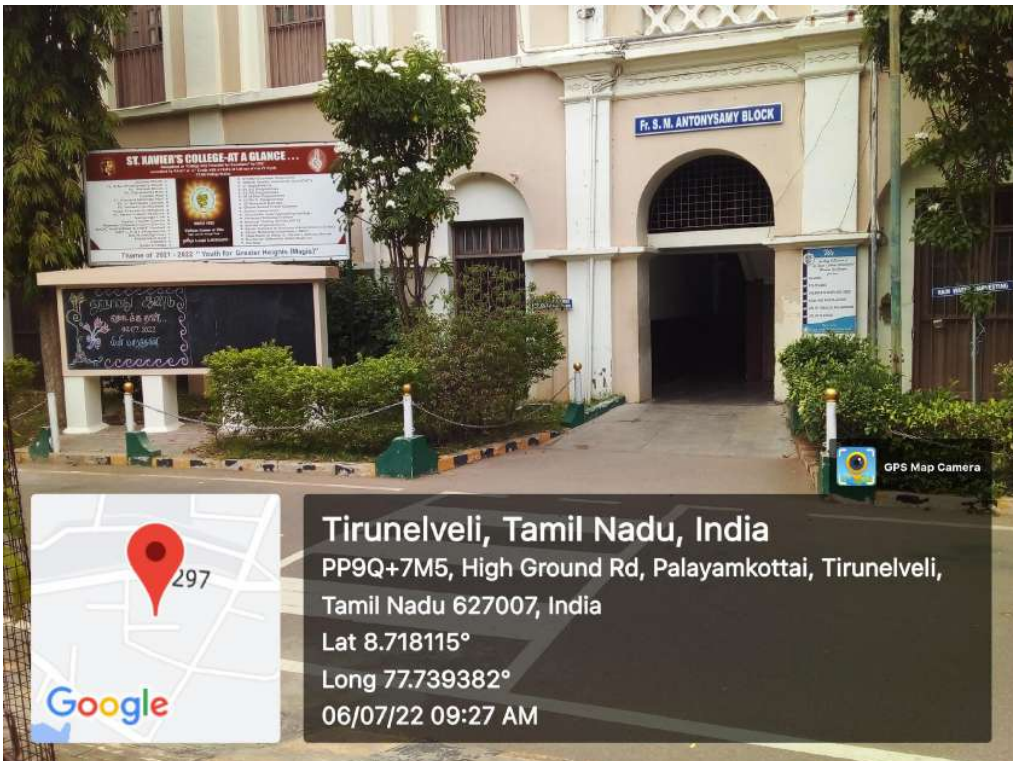


### 3. Signage including tactile path lights, display boards and signposts





**Tirunelveli, Tamil Nadu, India**  
PP9Q+7M5, High Ground Rd, Palayamkottai, Tirunelveli,  
Tamil Nadu 627007, India  
Lat 8.718115°  
Long 77.739382°  
06/07/22 09:25 AM



**Tirunelveli, Tamil Nadu, India**  
PP9Q+7M5, High Ground Rd, Palayamkottai, Tirunelveli,  
Tamil Nadu 627007, India  
Lat 8.718115°  
Long 77.739382°  
06/07/22 09:27 AM



